











Landuse Map of Diga Leka Woreda

-  Towns
 -  Roads
 -  Rivers
 -  Study Sites
 -  Woreda Boundary
- Landuse
-  Crop plantations
 -  Cultivation
 -  Grassland
 -  State farms
 -  Woodland

